

Q:\Jobs\141067-01.01_Ferry_County_SMP\Maps\EnvironmentDesignations\FerryCo_EnvDesigs_DDP.mxd lhudson 2/22/2016 1:30:14 PM

ANCHOR QEA

Miles
0 1 2

Map 14
Environment Designations –
Columbia River SR 2b
Ferry County Shoreline Master Program

LEGEND

Reach and Subreach (SR) Breaks

County Boundary

SMA Jurisdiction

Ordinary High Water

Environment Designation

Rural

NOTES:
1. This information is to be used for planning purposes only. Data are displayed as is and without any guarantee of accuracy or completeness.
2. Aerial Image courtesy of USDA NAIP (2013).
3. Ferry County's shoreline jurisdiction for Columbia River ends in the middle of the river.
4. Ordinary high water data acquired from the US Geological Survey National Hydrography Dataset (NHD).
5. All islands designated as Natural.

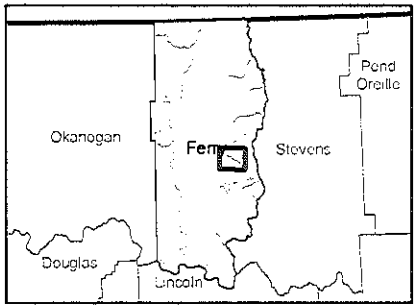

Q:\Jobs\141087-01.01_Ferry_County_SMP\Maps\EnvironmentDesignations\FerryCo_EnvDesigs_DDP.mxd lhudson 2/22/2016 1:30:30 PM

ANCHOR QEA

Miles
0 0.9 1.8

Map 15
Environment Designations –
Hall Creek SR 1a
Ferry County Shoreline Master Program

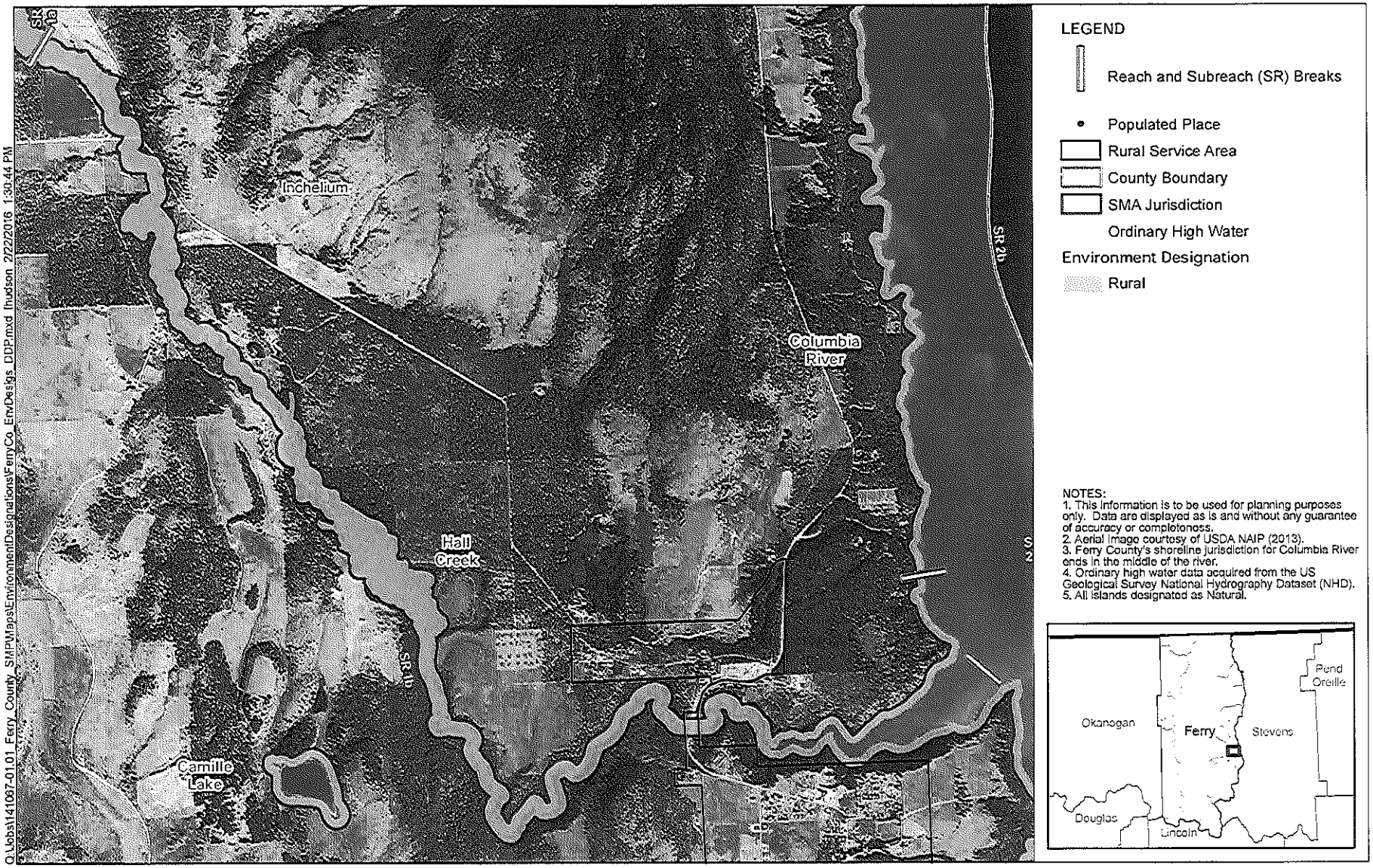

ANCHOR QEA

Miles
0 0.55 1.1

Map 16
Environment Designations –
Hall Creek SR 1b
Ferry County Shoreline Master Program



Q:\Jobs\141087-01\01 Ferry County SMP\Maps\EnvironmentDesignations\FerryCo_EnvDesigs_DDP.mxd lhudson 2/22/2016 1:31:05 PM

ANCHOR QEA

Miles
0 0.65 1.3

Map 17
Environment Designations –
Stranger Creek
Ferry County Shoreline Master Program

LEGEND

Reach and Subreach (SR) Breaks

Highways

Rural Service Area

County Boundary

SMA Jurisdiction

Ordinary High Water

Environment Designation

High Intensity

Recreation

Rural

NOTES:
1. This information is to be used for planning purposes only. Data are displayed as is and without any guarantee of accuracy or completeness.
2. Aerial image courtesy of USDA NAIP (2013).
3. Ferry County's shoreline jurisdiction for Columbia River ends in the middle of the river.
4. Ordinary high water data acquired from the US Geological Survey National Hydrography Dataset (NHD).
5. All islands designated as Natural.

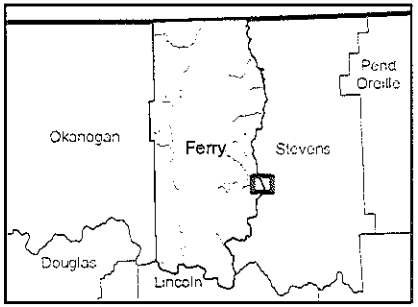

Q:\Jobs\141067-01.01 Ferry County SMP\Maps\EnvironmentDesignations\FerryCo_EnvDesigs_DDP.mxd jhudson 2/22/2016 1:31:20 PM

ANCHOR QEA

Miles
0 0.7 1.4

Map 18
Environment Designations –
Columbia River SR 2c
Ferry County Shoreline Master Program

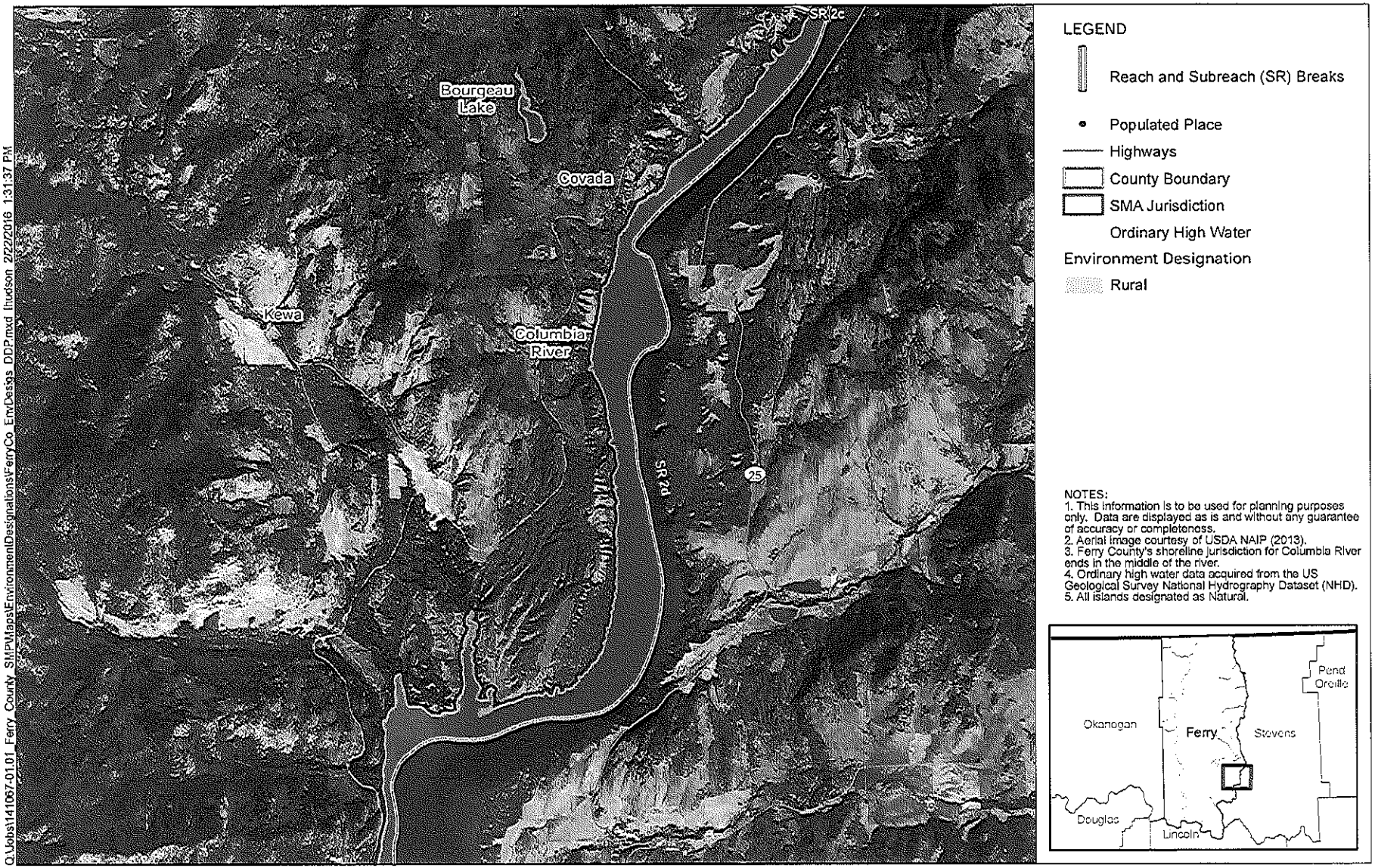

Q:\Jobs\141067-01.01_Ferry_County_SMP\Maps\Environment\Designations\FerryCo_EnvDesigns_DDP.mxd lhudson 2/22/2016 1:31:37 PM

ANCHOR QEA

Miles
0 1 2

Map 19
Environment Designations –
Columbia River SR 2d Upstream Extent
Ferry County Shoreline Master Program



LEGEND

Reach and Subreach (SR) Breaks

Highways

County Boundary

SMA Jurisdiction

Ordinary High Water

Environment Designation

Recreation

Rural

NOTES:
1. This information is to be used for planning purposes only. Data are displayed as is and without any guarantee of accuracy or completeness.
2. Aerial image courtesy of USDA NAIP (2013).
3. Ferry County's shoreline jurisdiction for Columbia River ends in the middle of the river.
4. Ordinary high water data acquired from the US Geological Survey National Hydrography Dataset (NHD).
5. All islands designated as Natural.

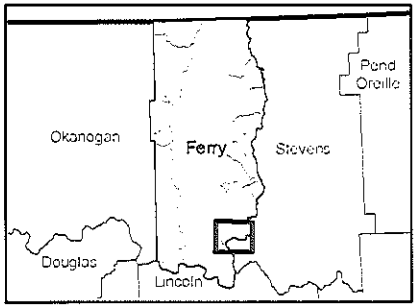

Q:\Jobs\141067-01-01_Ferry_County_SMP\Maps\Environment\Designations\FerryCo_EnvDesigs_DDP.mxd lhudson 2/22/2016 1:31:52 PM

ANCHOR QEA

Miles
0 1 2

Map 20
Environment Designations –
Columbia River SR 2d Downstream Extent and Ninemile Creek
Ferry County Shoreline Master Program



LEGEND

Reach and Subreach (SR) Breaks

Highways

County Boundary

SMA Jurisdiction

Ordinary High Water

Environment Designation

Rural

NOTES:
1. This information is to be used for planning purposes only. Data are displayed as is and without any guarantee of accuracy or completeness.
2. Aerial image courtesy of USDA NAIP (2013).
3. Ferry County's shoreline jurisdiction for Columbia River ends in the middle of the river.
4. Ordinary high water data acquired from the US Geological Survey National Hydrography Dataset (NHD).
5. All islands designated as Natural.

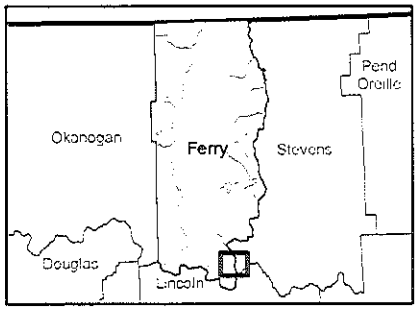

Q:\Jobs\141067-01-01_Ferry_County_SMP\Maps\EnvironmentDesignations\FerryCo_EnvDesigs_ODP.mxd lhudson 2/22/2016 1:32:09 PM

ANCHOR QEA

Miles

0 1 2

Map 21
Environment Designations –
Columbia River SR 3a Upstream Extent
Ferry County Shoreline Master Program

LEGEND

Reach and Subreach (SR) Breaks

County Boundary

SMA Jurisdiction

Ordinary High Water

Environment Designation

Rural

NOTES:
1. This information is to be used for planning purposes only. Data are displayed as is and without any guarantee of accuracy or completeness.
2. Aerial image courtesy of USDA NAIP (2013).
3. Ferry County's shoreline jurisdiction for Columbia River ends in the middle of the river.
4. Ordinary high water data acquired from the US Geological Survey National Hydrography Dataset (NHD).
5. All islands designated as Natural.

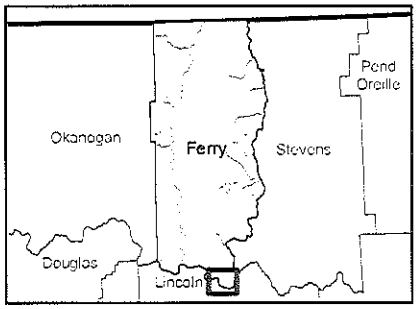

Q:\Jobs\141087-01-01_Ferry_County_SMP\Maps\Environment\Designations\FerryCo_EnvDesigs_DDP.mxd jhudson 2/22/2016 1:32:27 PM

ANCHOR QEA

Miles
0 1 2

Map 22
Environment Designations –
Columbia River SR 3a Downstream Extent and SR 3b
Ferry County Shoreline Master Program

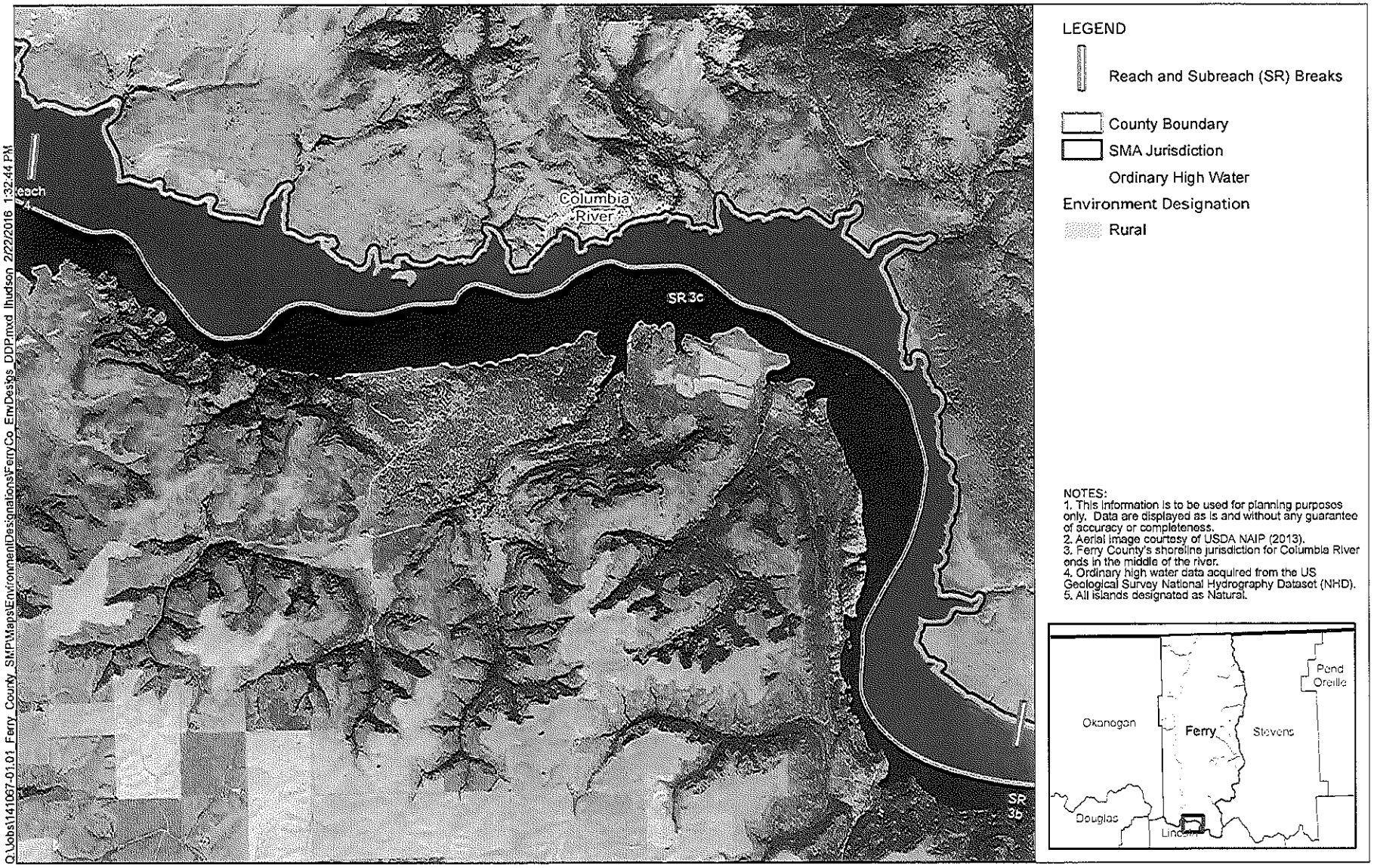

Q:\Jobs\141067-01.01_Ferry_County_SMP\Maps\Environment\Designations\FerryCo_EnvDesigns_DDP.mxd lhudson 2/22/2016 1:32:44 PM

ANCHOR QEA

Miles
0 1 2

Map 23
Environment Designations –
Columbia River SR 3c
Ferry County Shoreline Master Program

LEGEND

Reach and Subreach (SR) Breaks

Highways

County Boundary

SMA Jurisdiction

Ordinary High Water

Environment Designation

High Intensity

Rural

Shoreline Residential

NOTES:
1. This information is to be used for planning purposes only. Data are displayed as is and without any guarantee of accuracy or completeness.
2. Aerial image courtesy of USDA NAIP (2013).
3. Ferry County's shoreline jurisdiction for Columbia River ends in the middle of the river.
4. Ordinary high water data acquired from the US Geological Survey National Hydrography Dataset (NHD).
5. All islands designated as Natural.

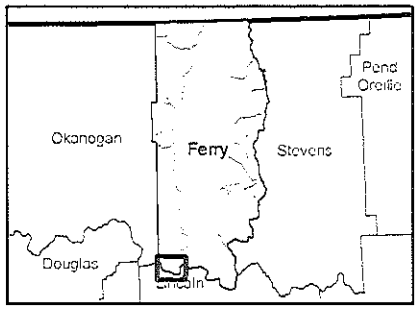

Q:\Jobs\141067-01.01_Ferry_County_SMP\Maps\Environment\Designations\FerryCo_EnvDesigs_DDP.mxd lhudson 2/22/2016 1:33:02 PM

ANCHOR QEA

Miles
0 1 2

Map 24
Environment Designations –
Columbia River Reach 4
Ferry County Shoreline Master Program

LEGEND

- Reach and Subreach (SR) Breaks
- County Seat
- Highways
- Rural Service Area
- Urban Growth Area
- County Boundary
- SMA Jurisdiction
- Ordinary High Water

Environment Designation

- Rural

NOTES:
1. This information is to be used for planning purposes only. Data are displayed as is and without any guarantee of accuracy or completeness.
2. Aerial image courtesy of USDA NAIP (2013).
3. Ferry County's shoreline jurisdiction for Columbia River ends in the middle of the river.
4. Ordinary high water data acquired from the US Geological Survey National Hydrography Dataset (NHD).
5. All islands designated as Natural.

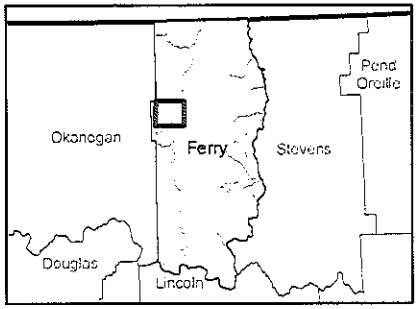

Q:\Jobs\141067-01.01_Ferry_County_SMP\Maps\EnvironmentDesignations\FerryCo_EnvDesigs_DDP.mxd jhudson 2/22/2016 1:33:22 PM

ANCHOR QEA

Miles
0 1 2

Map 25
Environment Designations –
Granite Creek Reach 1 and Sanpoil River Reach 1
Ferry County Shoreline Master Program



Q:\Jobs\141067-01-01_Ferry_County_SMP\Maps\Environment\Designations\FerryCo_EnvDesigns_DDP.mxd lhudson 2/22/2016 1:33:31 PM

ANCHOR QEA

Miles
0 0.1 0.2

Map 25a
Environment Designations –
Granite Creek – Republic Reach
Ferry County Shoreline Master Program



LEGEND

Reach and Subreach (SR) Breaks

Highways

County Boundary

SMA Jurisdiction

Ordinary High Water

Environment Designation

Recreation

Rural

NOTES:
1. This information is to be used for planning purposes only. Data are displayed as is and without any guarantee of accuracy or completeness.
2. Aerial image courtesy of USDA NAIP (2013).
3. Ferry County's shoreline jurisdiction for Columbia River ends in the middle of the river.
4. Ordinary high water data acquired from the US Geological Survey National Hydrography Dataset (NHD).
5. All islands designated as Natural.

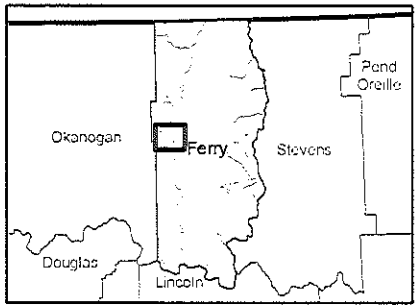

Q:\Jobs\141067-01.01 Ferry County SMP\Maps\Environment\Designations\FerryCo_EnvDesns_DDP.mxd lhudson 2/22/2016 1:33:50 PM

ANCHOR QEA

Miles
0 1 2

Map 26
Environment Designations –
West Fork Sanpoil River and Sanpoil River Reach 2, SR 3a and SR 3b
Ferry County Shoreline Master Program



LEGEND

Reach and Subreach (SR) Breaks

Highways

County Boundary

SMA Jurisdiction

Ordinary High Water

Environment Designation

Recreation

Rural

NOTES:
1. This information is to be used for planning purposes only. Data are displayed as is and without any guarantee of accuracy or completeness.
2. Aerial image courtesy of USDA NAIP (2013).
3. Ferry County's shoreline jurisdiction for Columbia River ends in the middle of the river.
4. Ordinary high water data acquired from the US Geological Survey National Hydrography Dataset (NHD).
5. All islands designated as Natural.

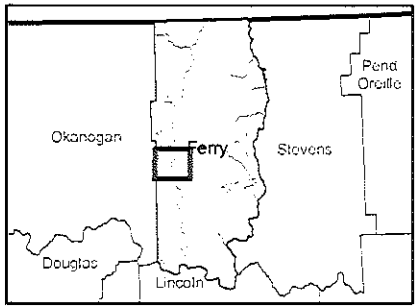

Q:\Jobs\141087-01.01_Ferry_County_SMP\Maps\Environment\Designations\FerryCo_EnvDesigs_DDP.mxd lhudson 2/22/2016 1:34:12 PM

ANCHOR QEA

Miles
0 1 2

Map 27
Environment Designations –
Sanpoil River SR 3c
Ferry County Shoreline Master Program



LEGEND

Reach and Subreach (SR) Breaks

Highways

County Boundary

SMA Jurisdiction

Ordinary High Water

Environment Designation

Rural

NOTES:
1. This information is to be used for planning purposes only. Data are displayed as is and without any guarantee of accuracy or completeness.
2. Aerial image courtesy of USDA NAIP (2013).
3. Ferry County's shoreline jurisdiction for Columbia River ends in the middle of the river.
4. Ordinary high water data acquired from the US Geological Survey National Hydrography Dataset (NHD).
5. All islands designated as Natural.

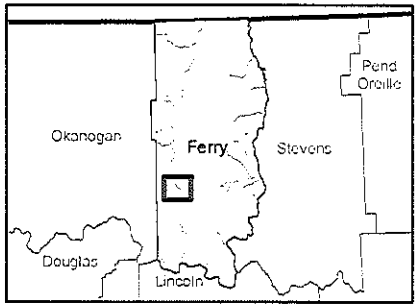

Q:\Jobs\141067-01.01_Ferry_County_SMP\Maps\Environment\Designations\FerryCo_EnvDesigs_DDP.mxd lhudson 2/22/2016 1:34:30 PM

ANCHOR QEA

Miles
0 1 2

Map 28
Environment Designations –
Sanpoil River Reach 4
Ferry County Shoreline Master Program

LEGEND

Reach and Subreach (SR) Breaks

Highways

Rural Service Area

County Boundary

SMA Jurisdiction

Ordinary High Water

Environment Designation

Recreation

Rural

NOTES:
1. This information is to be used for planning purposes only. Data are displayed as is and without any guarantee of accuracy or completeness.
2. Aerial image courtesy of USDA NAIP (2013).
3. Ferry County's shoreline jurisdiction for Columbia River ends in the middle of the river.
4. Ordinary high water data acquired from the US Geological Survey National Hydrography Dataset (NHD).
5. All islands designated as Natural.

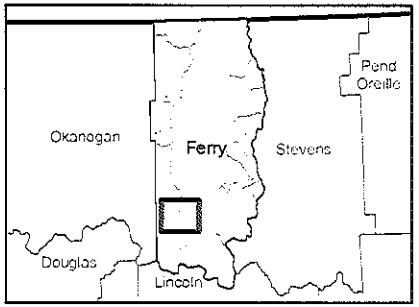

Q:\Jobs\141087-01-01_Ferry_County_SMP\Maps\Environment\Designations\FerryCo_EnvDesgs_DDP.mxd lhudson 2/22/2016 1:34:46 PM

ANCHOR QEA

Miles
0 1 2

Map 29
Environment Designations –
Sanpoil River SR 5a - 5c
Ferry County Shoreline Master Program



LEGEND

- Reach and Subreach (SR) Breaks
- Populated Place
- Highways
- Rural Service Area
- County Boundary
- SMA Jurisdiction
- Ordinary High Water

Environment Designation

- High Intensity
- Recreation
- Rural

NOTES:
1. This information is to be used for planning purposes only. Data are displayed as is and without any guarantee of accuracy or completeness.
2. Aerial image courtesy of USDA NAIP (2013).
3. Ferry County's shoreline jurisdiction for Columbia River ends in the middle of the river.
4. Ordinary high water data acquired from the US Geological Survey National Hydrography Dataset (NHD).
5. All islands designated as Natural.

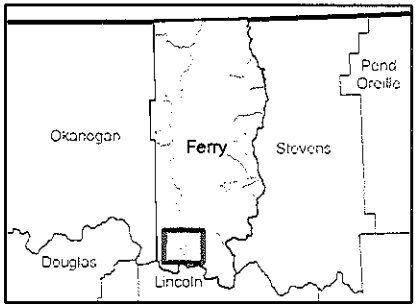

Q:\Jobs\141067-01.01_Ferry_County_SMP\Maps\Environment\Designations\FerryCo_EnvDesig_DDP.mxd lhudson 2/22/2016 1:35:02 PM

ANCHOR QEA

Miles
0 1.5 3

Map 30
Environment Designations –
Sanpoil River SR 5d and Reach 6
Ferry County Shoreline Master Program

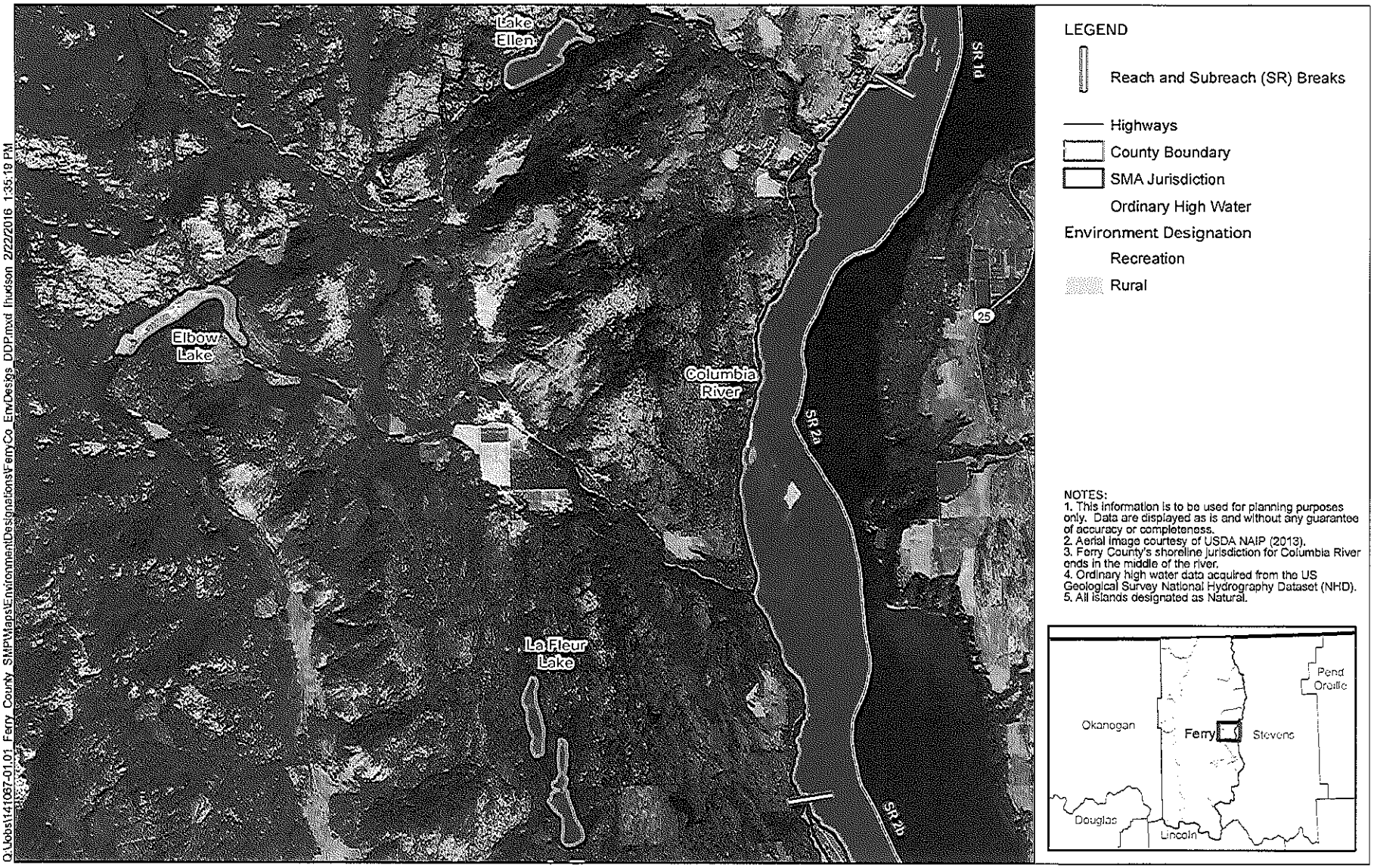

Q:\Jobs\141067-01-01_Ferry_County_SMP\Maps\Environment\Designations\FerryCo_EnvDesigs_DDP.mxd lhudson 2/22/2016 1:35:19 PM

ANCHOR QEA

Miles
0 1 2

Map 31
Environment Designations –
East Ferry Lakes Group – North
Ferry County Shoreline Master Program

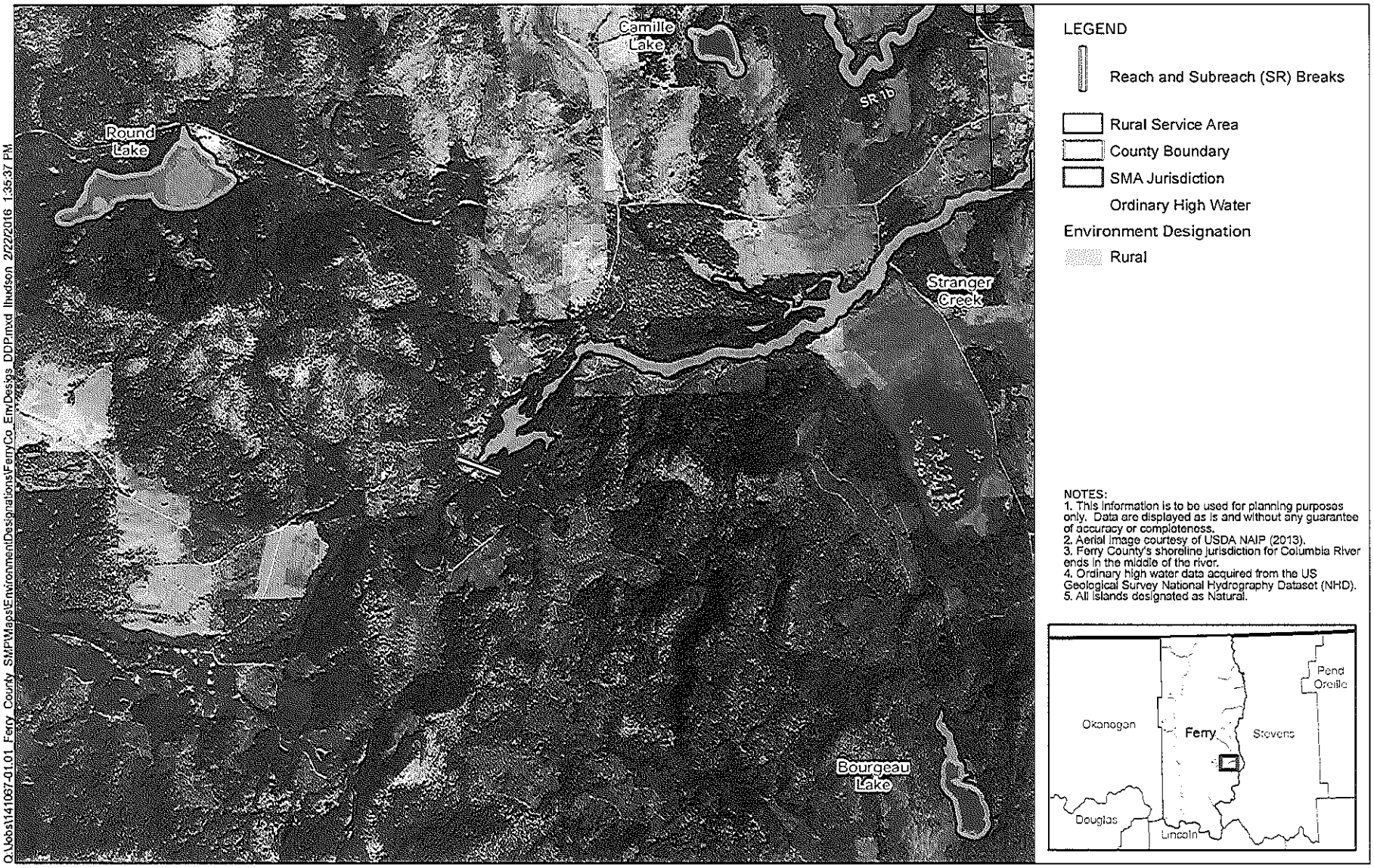

O:\Jobs\141067-01.01_Ferry County_SMP\Maps\Environment\Designations\FerryCo_EnvDesigs_DDP.mxd lhudson 2/22/2016 1:35:37 PM

ANCHOR QEA

Miles
0 0.8 1.6

Map 32
Environment Designations –
East Ferry Lakes Group – South
Ferry County Shoreline Master Program

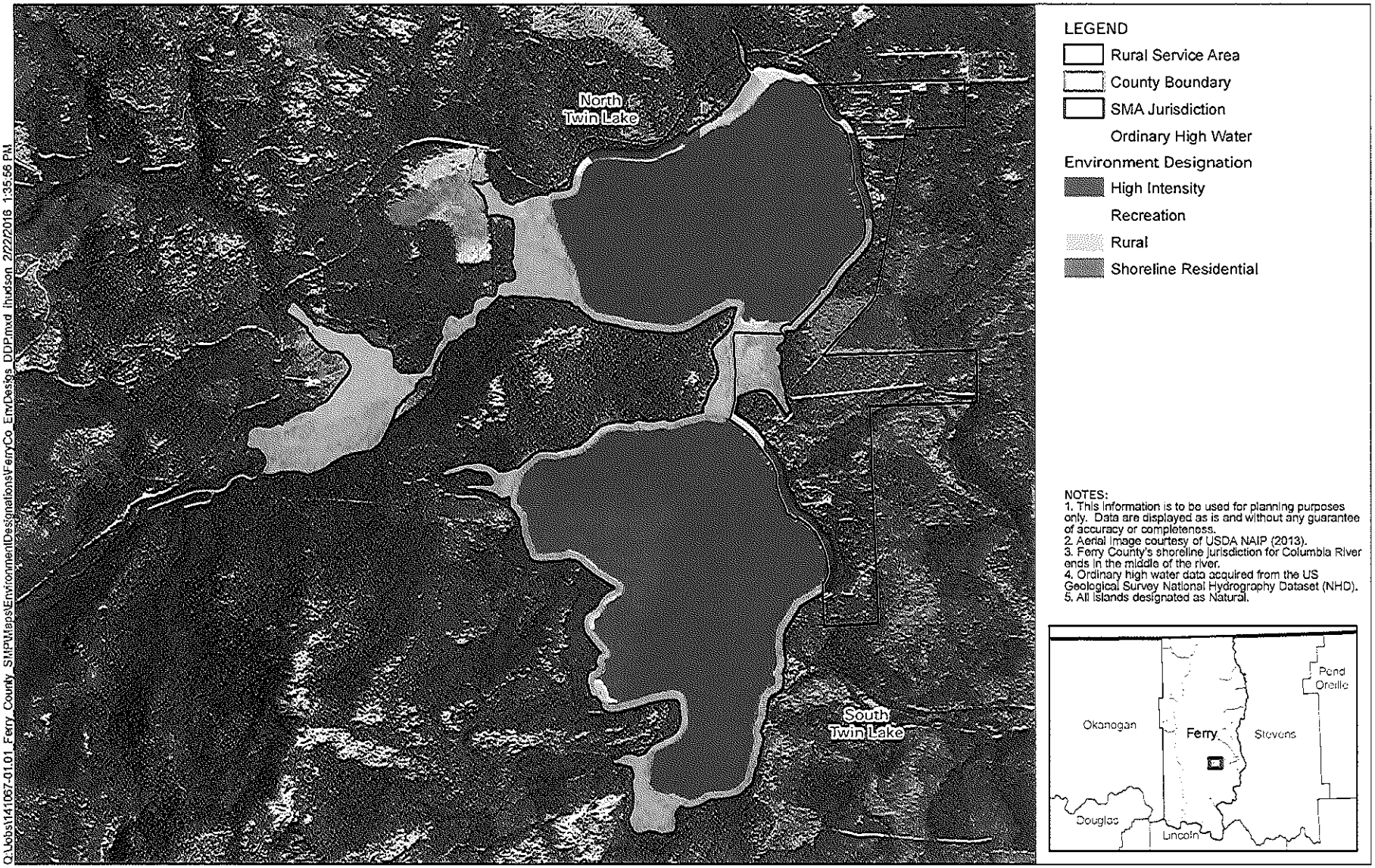

Q:\Jobs\141067-01.01_Ferry_County_SMP\Maps\Environment\Designations\FerryCo_EnvDesig_DDP.mxd jhudson 2/22/2016 1:35:56 PM

ANCHOR QEA

Miles
0 0.6 1.2

Map 33
Environment Designations –
Twin Lakes Group
Ferry County Shoreline Master Program



LEGEND

Reach and Subreach (SR) Breaks

Rural Service Area

County Boundary

SMA Jurisdiction

Ordinary High Water

Environment Designation

High Intensity

Recreation

Rural

Shoreline Residential

NOTES:
1. This information is to be used for planning purposes only. Data are displayed as is and without any guarantee of accuracy or completeness.
2. Aerial image courtesy of USDA NAIP (2013).
3. Ferry County's shoreline jurisdiction for Columbia River ends in the middle of the river.
4. Ordinary high water data acquired from the US Geological Survey National Hydrography Dataset (NHD).
5. All islands designated as Natural.

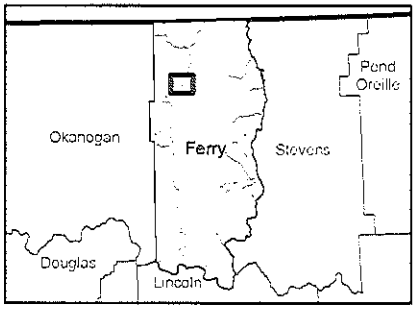

Q:\Jobs\141067-01-01 Ferry County SMP\Maps\EnvironmentDesignations\FerryCo_EnvDesig_DDP.mxd lhudson 2/22/2016 1:36:12 PM

ANCHOR QEA

Miles

0 0.8 1.6

Map 34
Environment Designations –
Curlew Lake
Ferry County Shoreline Master Program



Q:\Jobs\141067-01.01_Ferry_County_SMP\Maps\Environment\Designations\FerryCo_EnvDesigs_DDP.mxd lhudson 2/22/2016 1:36:29 PM

ANCHOR QEA

Miles
0 0.65 1.3

Map 35
Environment Designations –
West Ferry Lakes Group – North
Ferry County Shoreline Master Program

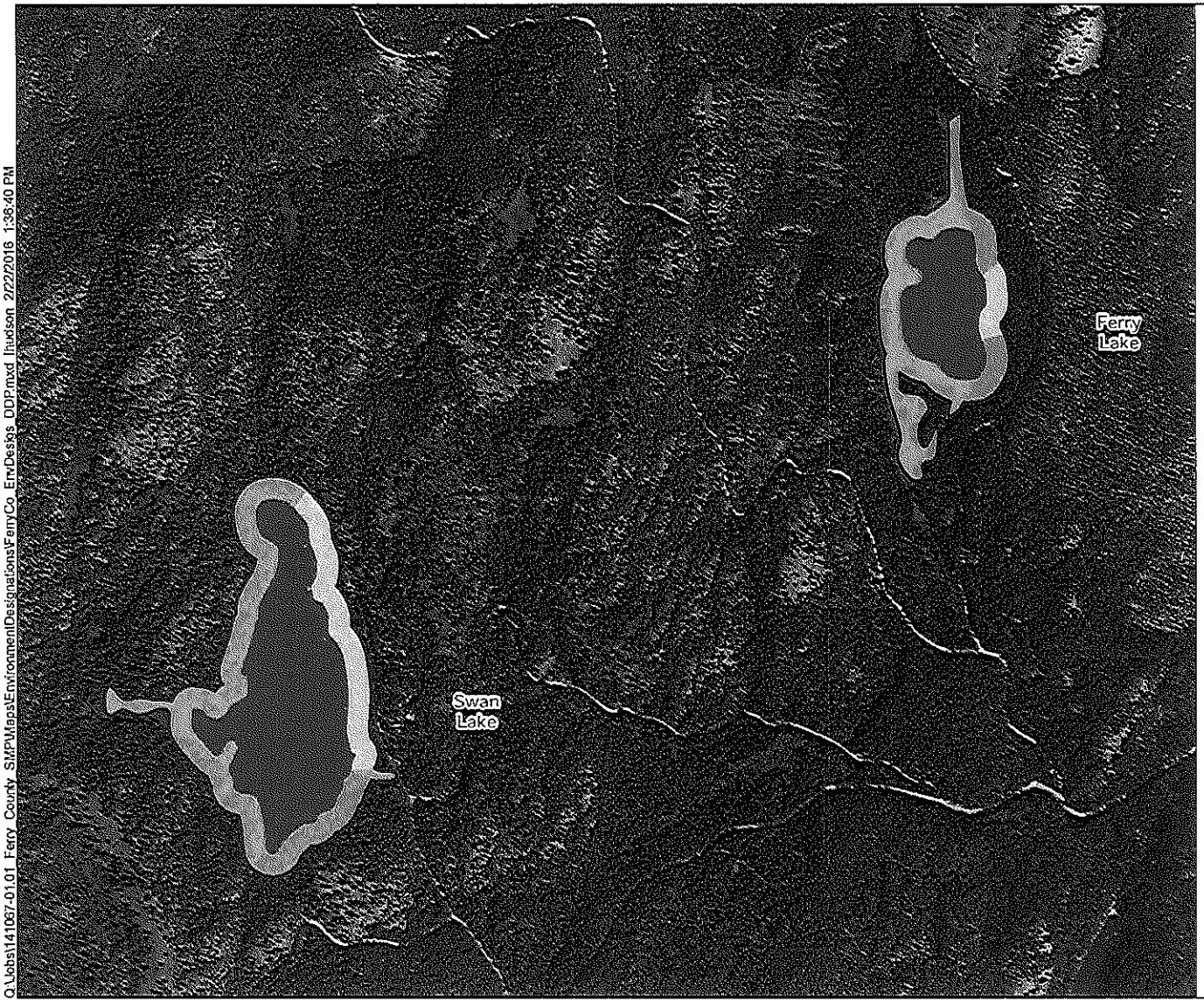

LEGEND

County Boundary

SMA Jurisdiction

Ordinary High Water

Environment Designation

Recreation

Rural

NOTES:
1. This information is to be used for planning purposes only. Data are displayed as is and without any guarantee of accuracy or completeness.
2. Aerial image courtesy of USDA NAIP (2013).
3. Ferry County's shoreline jurisdiction for Columbia River ends in the middle of the river.
4. Ordinary high water data acquired from the US Geological Survey National Hydrography Dataset (NHD).
5. All islands designated as Natural.

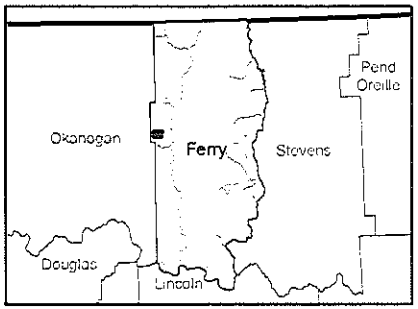

Q:\Jobs\141067-01-01 Ferry County SMP\Maps\Environment\Designations\FerryCo_EnvDesigs_DDP.mxd lhudson 2/22/2016 1:38:40 PM

ANCHOR QEA

Miles

0 0.25 0.5

Map 36
Environment Designations –
West Ferry Lakes Group – South
Ferry County Shoreline Master Program

FERRY COUNTY SHORELINE MASTER PROGRAM
ORDINANCE #2016-01

APPROVED this 16th day of February, 2016.

FERRY COUNTY BOARD OF COMMISSIONERS
FERRY COUNTY, WASHINGTON

Nathan Davis, Chairman

Brad L. Miller, Vice-Chairman

Mike L. Blankenship, Member

ATTEST:

Amanda Rowton, Clerk of the Board